



**i** See other side for timetables →



## Welcome Aboard

This timetable details the various bus services operated by PBC Goulburn in the areas listed on the cover.

Our reliable bus services will enable you to go shopping, to work, to school or to social events, quickly and comfortably.

Copies of timetables and other information about services we operate are available from:

- Our Website
- On board buses
- Our bus depot

## How to use this timetable

1. Using the route map provided find the two timing points you are located between.
2. Locate these two timing points on the timetable.
3. Your bus is scheduled to arrive between the times shown for these points. For example, if your bus stop is situated between timing points **A** and **B** on the map, then the bus is scheduled to arrive between the time listed for **A** and the time listed for **B**.

## School Services

Buses that operate on special routes to and from schools are not shown in this timetable. For information please visit our website [www.pbcgoulburn.com.au](http://www.pbcgoulburn.com.au)

## Fares and concession travel

Passes must be produced for concession discounts or free travel each time a ticket is purchased. Passengers 16 years and over are required to pay full fare unless travelling to and from school, or upon presenting a valid school pass or other valid ID.

Tickets are issued for all fares paid. Please retain tickets until the end of the trip to avoid being asked to pay another fare by an inspector. Where possible tender the correct fare.

If you have any questions regarding timetables, lost property, a complaint or compliment, please contact us at [info@pbcgoulburn.com.au](mailto:info@pbcgoulburn.com.au)



Mojeto Pty Ltd  
 ABN 63 002 078 097  
 124 Maud St, Goulburn NSW 2580  
 Telephone: (02) 4821 2320  
 Email [info@pbcgoulburn.com.au](mailto:info@pbcgoulburn.com.au)

Effective 15 March 2010

Accessible bus services



# Goulburn Bus Guide

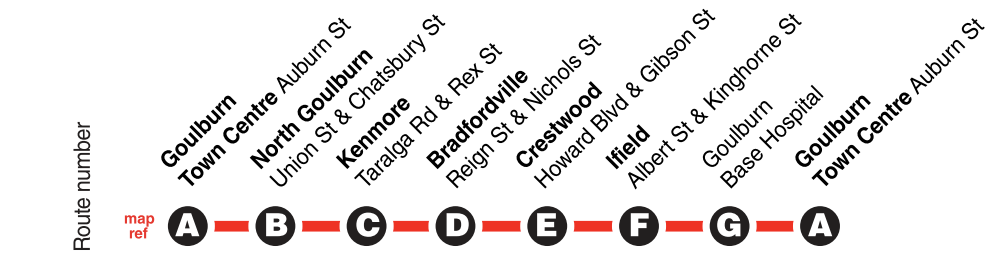
Your guide to bus services operating in the Goulburn area including:

- Goulburn
- Eastgrove
- North Goulburn
- South Goulburn
- West Goulburn
- Ifield
- Crestwood
- Kenmore
- Bradfordville



**Route 821A**

**Goulburn to Kenmore (Loop)**  
via North Goulburn, Bradfordville, Crestwood and Ifield



**i** See Route **821B** for afternoon travel in opposite direction.

**Monday to Friday (Morning anti-clockwise loop)**

AM	<b>821A</b>	....	....	8.02	8.08	8.13	8.19	8.22	8.25
	<b>821A</b>	8.50	8.55	9.02	9.08	9.13	9.19	9.22	9.25
	<b>821A</b>	9.50	9.55	10.02	10.08	10.13	10.19	10.22	10.25
	<b>821A</b>	10.50	10.55	11.02	11.08	11.13	11.19	11.22	11.25

**Saturday (Morning anti-clockwise loop)**

AM	<b>821A</b>	9.25	9.30	9.37	9.43	9.48	9.54	9.57	10.00
	<b>821A</b>	10.40	10.45	10.52	10.58	11.03	11.09	11.12	11.15

**Explanations (Route 821A)**

- This service is usually operated by an accessible bus.

**i** Services do not operate on Sunday or Public Holidays

**i** See other side for route map →

**Route 823**

**Goulburn to West Goulburn (Loop)**  
via Clinton Villas and South Goulburn



**Monday to Friday**

AM	<b>823</b>	8.25	....	8.30	E8.35	8.45	8.50
	<b>823</b>	9.25	9.33	9.35	9.40	9.45	9.50
	<b>823</b>	10.25	10.33	10.35	10.40	10.45	10.50
	<b>823</b>	11.25	11.33	11.35	11.40	11.45	11.50
PM	<b>823</b>	1.15	1.23	1.25	1.30	1.35	1.40
	<b>823</b>	2.15	2.23	2.25	2.30	2.35	2.40
	<b>823</b>	4.15	....	4.20	E4.25	4.35	4.40
	<b>823</b>	5.15	....	5.20	5.25	5.30	5.35

**Saturday**

AM	<b>823</b>	9.00	9.08	9.10	9.15	9.20	9.25
	<b>823</b>	10.15	10.23	10.25	10.30	10.35	10.40
	<b>823</b>	11.35	11.43	11.45	11.50	11.55	12.00
PM	<b>823</b>	1.35	1.43	1.45	1.50	1.55	2.00
	<b>823</b>	2.35	....	2.40	2.45	2.50	2.55

**Explanations (Route 823)**

**E** - Bus diverts from Hume St via Lansdowne St to Endeavour Industries.

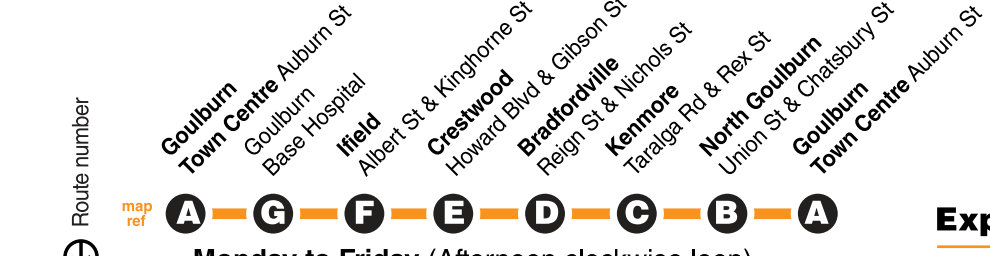
- This service is usually operated by an accessible bus.

**i** Services do not operate on Sunday or Public Holidays

**i** See other side for route map →

**Route 821B**

**Goulburn to Kenmore (Loop)**  
via Ifield, Crestwood, Bradfordville and North Goulburn



**i** See Route **821A** for morning travel in opposite direction.

**Monday to Friday (Afternoon clockwise loop)**

PM	<b>821B</b>	12.40	12.43	12.46	12.52	12.58	1.05	1.10	1.15
	<b>821B</b>	2.40	2.43	2.46	2.52	2.58	3.05	3.10	3.15
	<b>821B</b>	3.40	3.43	3.46	3.52	3.58	4.05	4.10	4.15
	<b>821B</b>	4.40	4.43	4.46	4.52	4.58	5.05	5.10	5.15
	<b>821B</b>	5.35	5.38	5.41	5.47	5.53	D	6.00	....

**Saturday (Afternoon clockwise loop)**

PM	<b>821B</b>	12.00	12.03	12.06	12.12	12.18	12.25	12.30	12.35
	<b>821B</b>	2.00	2.03	2.06	2.12	2.18	2.25	2.30	2.35
	<b>821B</b>	3.00	3.03	3.06	3.12	3.18	D	3.25	....

**Explanations (Route 821B)**

**D** - Bus diverts from Ross St via (R)Taralga Rd to North Goulburn and does not operate via Kenmore.

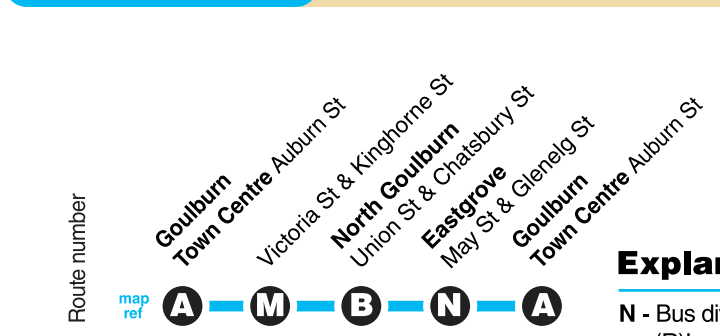
- This service is usually operated by an accessible bus.

**i** Services do not operate on Sunday or Public Holidays

**i** See other side for route map →

**Route 825**

**Goulburn to Eastgrove (Loop)**  
via North Goulburn



**Monday to Friday**

AM	<b>825</b>	....	....	....	S8.00	S8.10
	<b>825</b>	11.50	11.54	11.58	12.03	12.10
PM	<b>825</b>	1.40	1.44	1.48	1.53	2.00
	<b>825</b>	3.20	3.24	3.28	3.33	3.40

**Saturday**

AM	<b>825</b>	8.40	8.44	8.48	8.53	9.00
	<b>825</b>	10.00	10.04	10.08	N	10.15
	<b>825</b>	11.15	11.19	11.23	11.28	11.35

**Explanations (Route 825)**

**N** - Bus diverts from Union St via (R)Lagoon St to Auburn St and does not operate via Eastgrove

**S** - Bus operates on school days only.  
 - This service is usually operated by an accessible bus.

**i** Services do not operate on Sunday or Public Holidays

**i** See other side for route map →

**Accessible Bus Services**

Our modern low floor air-conditioned bus is used extensively on our regular services. Please contact our office before making your travel plans to ensure that our step less entry bus is operating on the route you wish to use.



All services operating outside the CBD operate as Hail & Ride. Simply stand on the side of the road where it is safe for the bus to stop, and hail the bus driver as the bus approaches. Some bus stops are clearly marked and should be used where available.